# City of Fulshear School Zone Maps

**Campbell Elementary**
**Katy Independent School District**

| Street | Speed | Times in Effect | Limits of Zone |
|---|---|---|---|
| Cross Creek Bend Lane | 20 MPH | Monday - Friday<br>7:15am - 8:15am<br>2:45pm - 3:45pm | From the intersection of Tamarron Trace to a point 200 feet east of Creek Falls Drive |
| Creek Falls Drive | 20 MPH | Monday - Friday<br>7:15am - 8:15am<br>2:45pm - 3:45pm | From a point 810 feet north of Cross Creek Bend Lane to the intersection of Cross Creek Bend Lane |

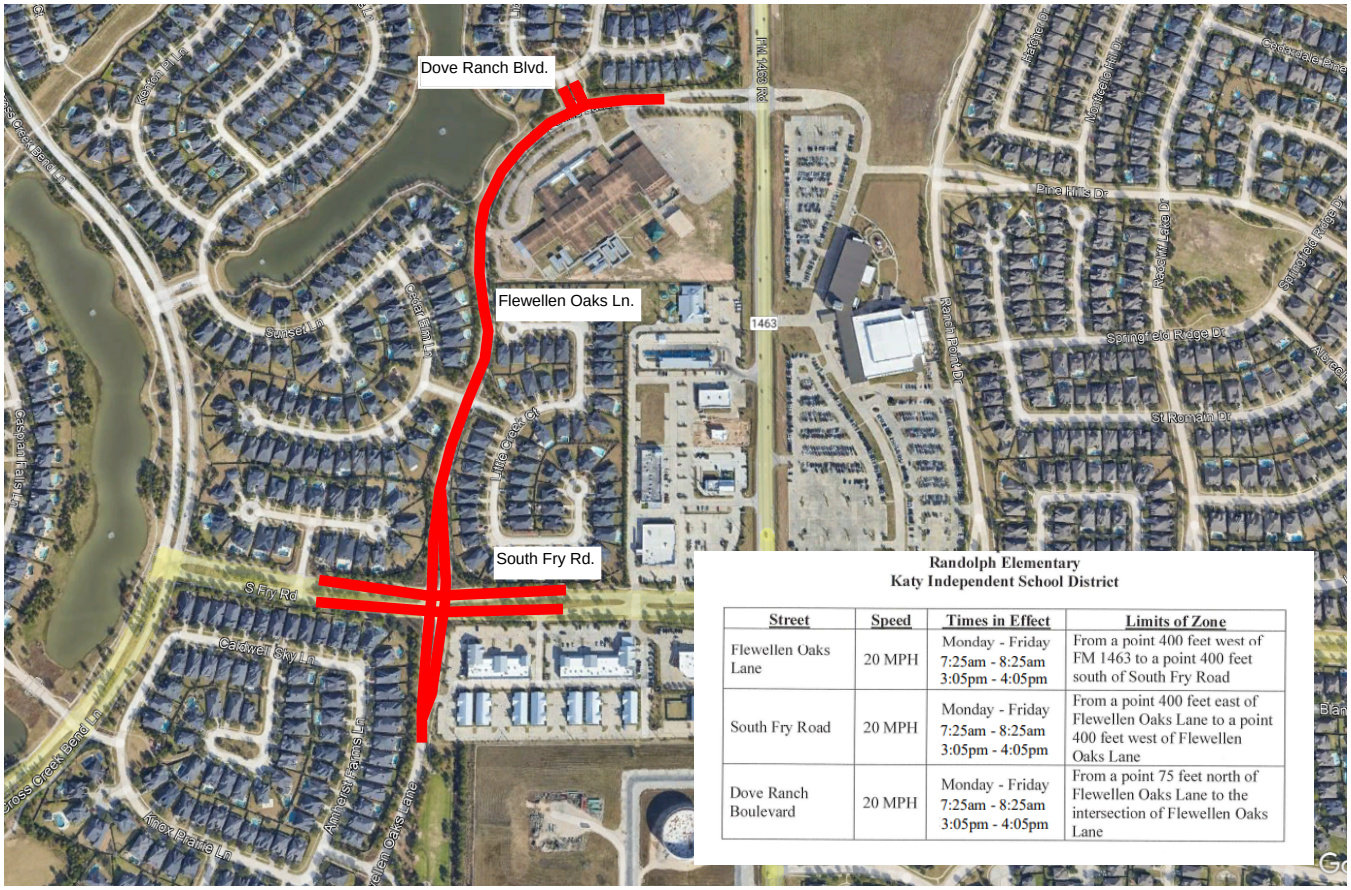


**Randolph Elementary**
**Katy Independent School District**

| Street | Speed | Times in Effect | Limits of Zone |
|---|---|---|---|
| Flewellen Oaks Lane | 20 MPH | Monday - Friday<br>7:25am - 8:25am<br>3:05pm - 4:05pm | From a point 400 feet west of FM 1463 to a point 400 feet south of South Fry Road |
| South Fry Road | 20 MPH | Monday - Friday<br>7:25am - 8:25am<br>3:05pm - 4:05pm | From a point 400 feet east of Flewellen Oaks Lane to a point 400 feet west of Flewellen Oaks Lane |
| Dove Ranch Boulevard | 20 MPH | Monday - Friday<br>7:25am - 8:25am<br>3:05pm - 4:05pm | From a point 75 feet north of Flewellen Oaks Lane to the intersection of Flewellen Oaks Lane |

**Lamar CISD School Complex**
**(Leaman Junior High School, Fulshear High School and Roberts Middle School)**
**Lamar Consolidated Independent School District**

| Street | Speed | Times in Effect | Limits of Zone |
|---|---|---|---|
| Charger Way | 20 MPH | Monday - Friday<br>7:40am - 9:20am<br>3:35pm - 5:15pm | From a point 600 feet north of FM 1093 to a point 3970 feet north of FM 1093 |

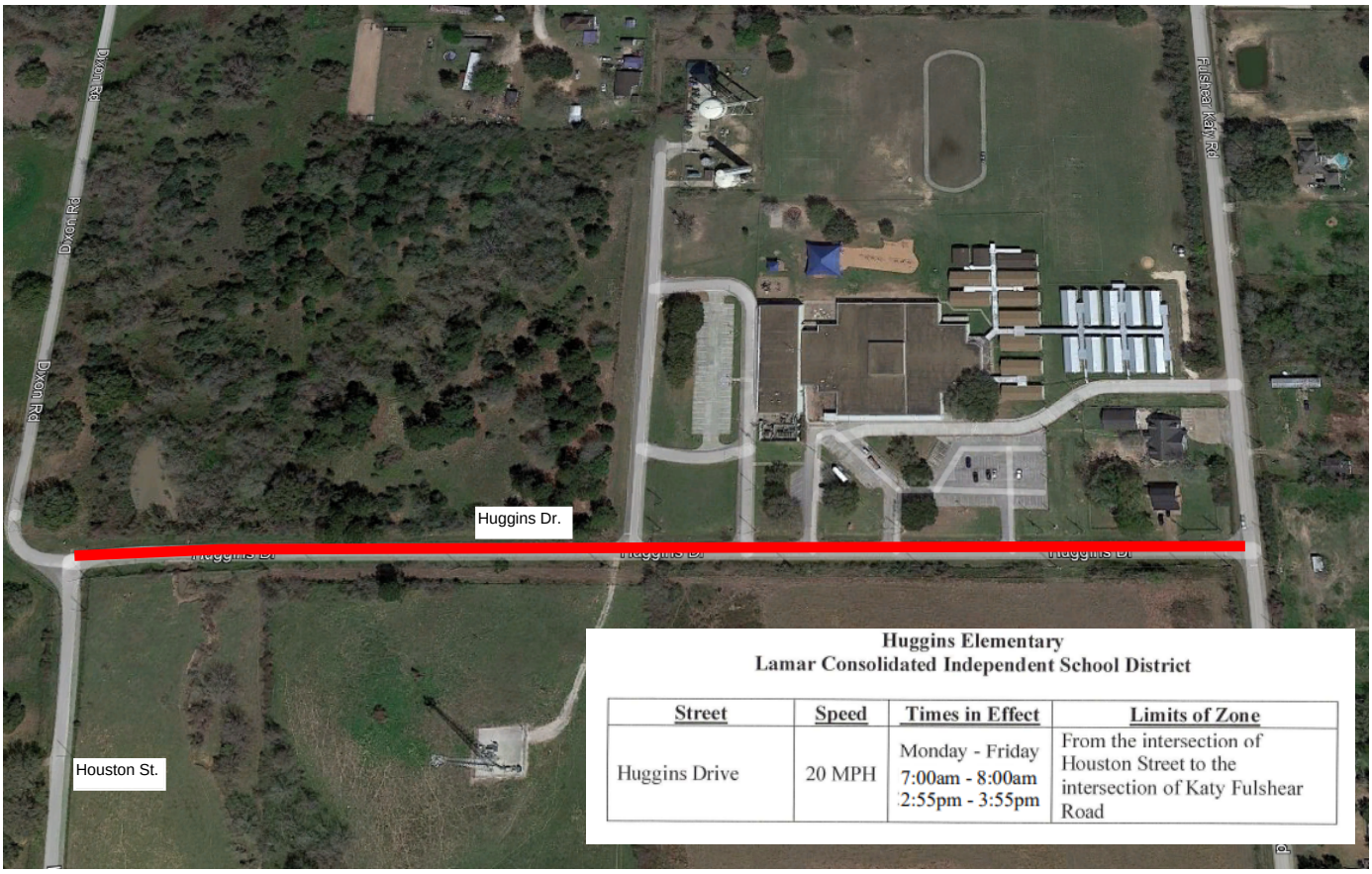


**Huggins Elementary**
**Lamar Consolidated Independent School District**

| Street | Speed | Times in Effect | Limits of Zone |
|---|---|---|---|
| Huggins Drive | 20 MPH | Monday - Friday<br>7:00am - 8:00am<br>2:55pm - 3:55pm | From the intersection of Houston Street to the intersection of Katy Fulshear Road |

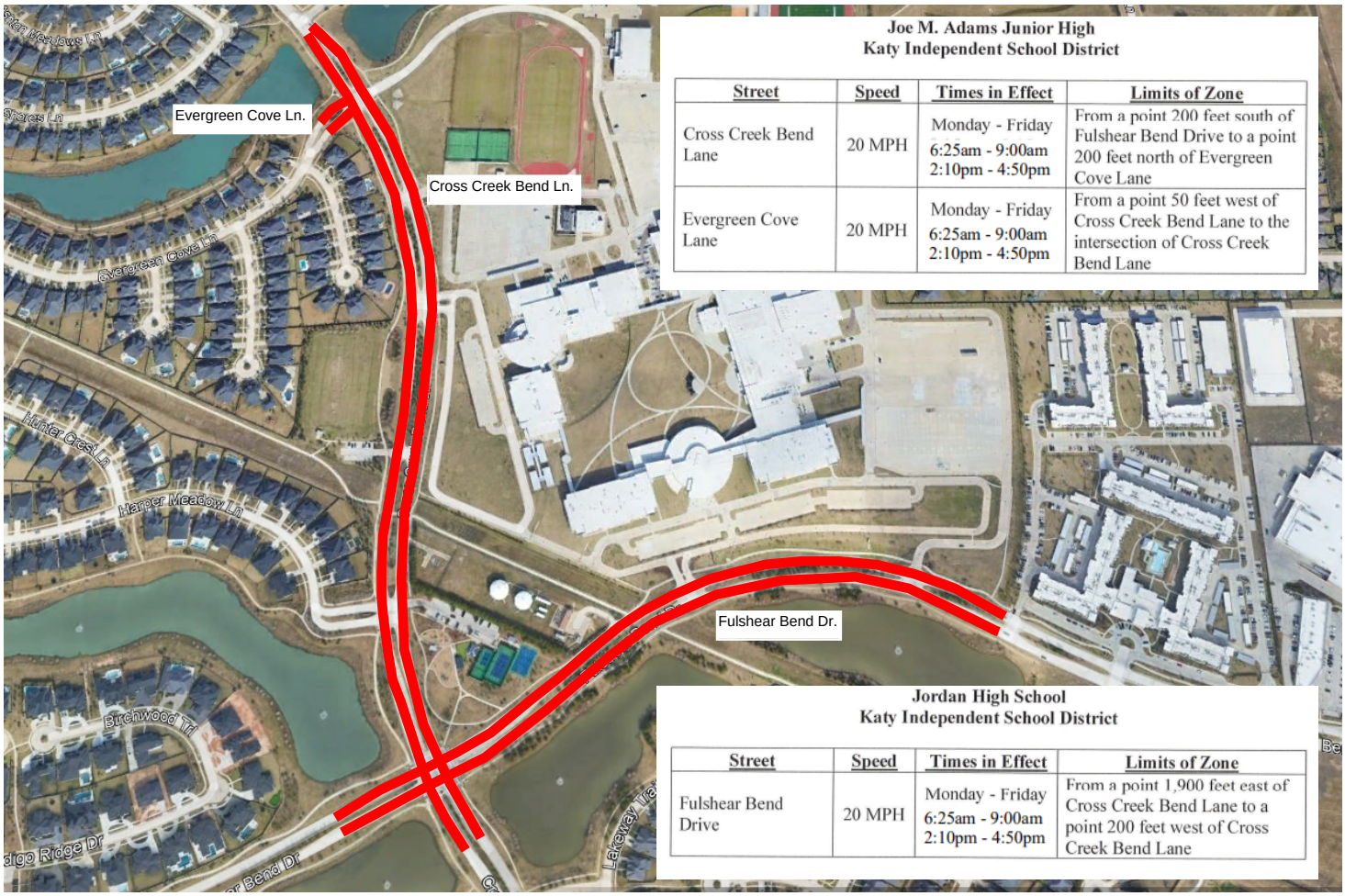


**Joe M. Adams Junior High**
**Katy Independent School District**

| Street | Speed | Times in Effect | Limits of Zone |
|---|---|---|---|
| Cross Creek Bend Lane | 20 MPH | Monday - Friday<br>6:25am - 9:00am<br>2:10pm - 4:50pm | From a point 200 feet south of Fulshear Bend Drive to a point 200 feet north of Evergreen Cove Lane |
| Evergreen Cove Lane | 20 MPH | Monday - Friday<br>6:25am - 9:00am<br>2:10pm - 4:50pm | From a point 50 feet west of Cross Creek Bend Lane to the intersection of Cross Creek Bend Lane |

**Jordan High School**
**Katy Independent School District**

| Street | Speed | Times in Effect | Limits of Zone |
|---|---|---|---|
| Fulshear Bend Drive | 20 MPH | Monday - Friday<br>6:25am - 9:00am<br>2:10pm - 4:50pm | From a point 1,900 feet east of Cross Creek Bend Lane to a point 200 feet west of Cross Creek Bend Lane |

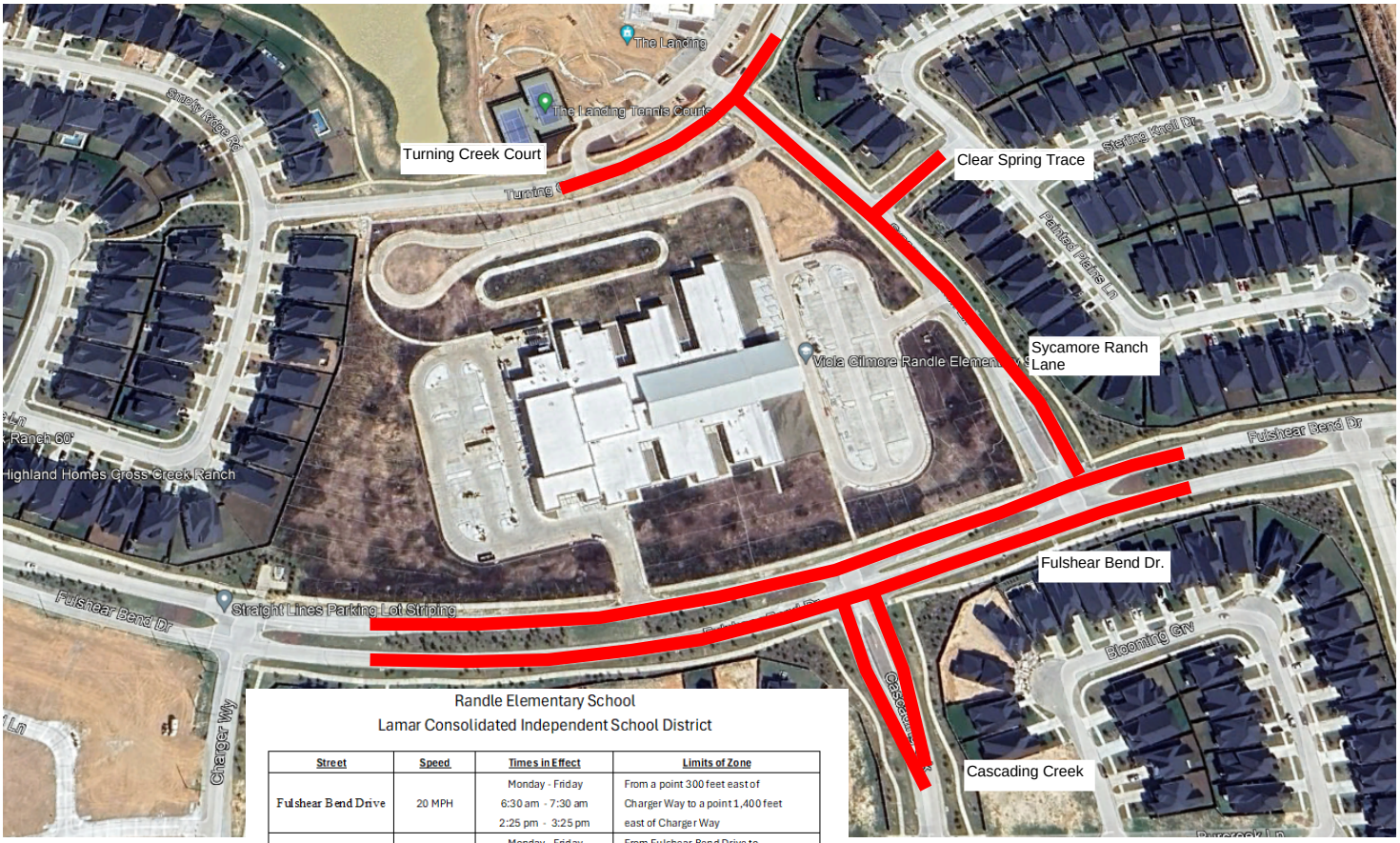


**Randle Elementary School**
**Lamar Consolidated Independent School District**

| Street | Speed | Times in Effect | Limits of Zone |
|---|---|---|---|
| Fulshear Bend Drive | 20 MPH | Monday - Friday<br>6:30 am - 7:30 am<br>2:25 pm - 3:25 pm | From a point 300 feet east of Charger Way to a point 1,400 feet east of Charger Way |
| Sycamore Ranch Lane | 20 MPH | Monday - Friday<br>6:30 am - 7:30 am<br>2:25 pm - 3:25 pm | From Fulshear Bend Drive to Turning Creek Lane |
| Turning Creek Lane | 20 MPH | Monday - Friday<br>6:30 am - 7:30 am<br>2:25 pm - 3:25 pm | From a point 250 feet west Sycamore Ranch Lane to a point 175 feet east of Sycamore Ranch Lane |
| Cascading Creek | 20 MPH | Monday - Friday<br>6:30 am - 7:30 am<br>2:25 pm - 3:25 pm | From Fulshear Bend Drive to a point 200 feet south of Fulshear Bend Drive |
| Clear Spring Trace | 20 MPH | Monday - Friday<br>6:30 am - 7:30 am<br>2:25 pm - 3:25 pm | From Sycamore Ranch Lane to a point 150 east of Sycamore Ranch Lane |